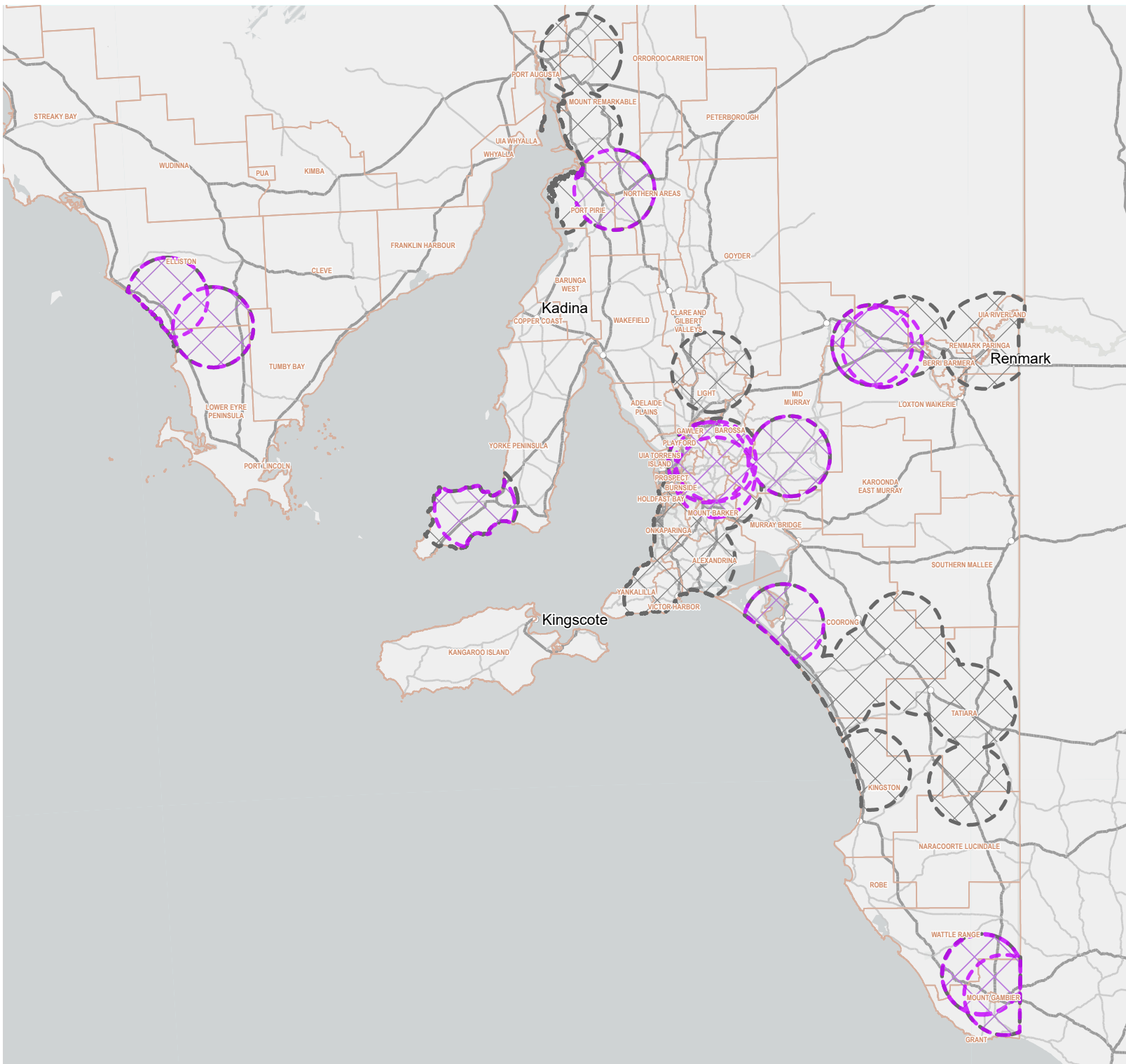





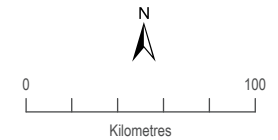


Varroa Destructor Mite (VDM) Detection



-  New Detections - 25km buffer
-  Combined 25km buffer
-  Local Government Areas
-  Principal Road
-  Secondary Road



Map produced date 22 May 2026
 Map produced by PIRSA Spatial J200236
 Data sources Government of South Australia, ESRI



Government of South Australia
 Department of Primary Industries
 and Regions